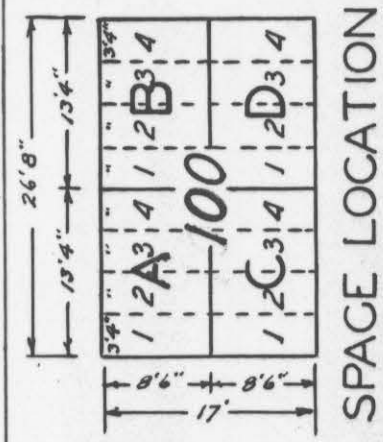
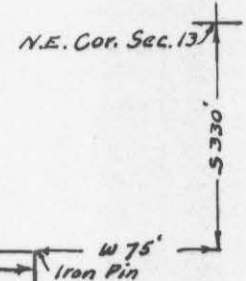
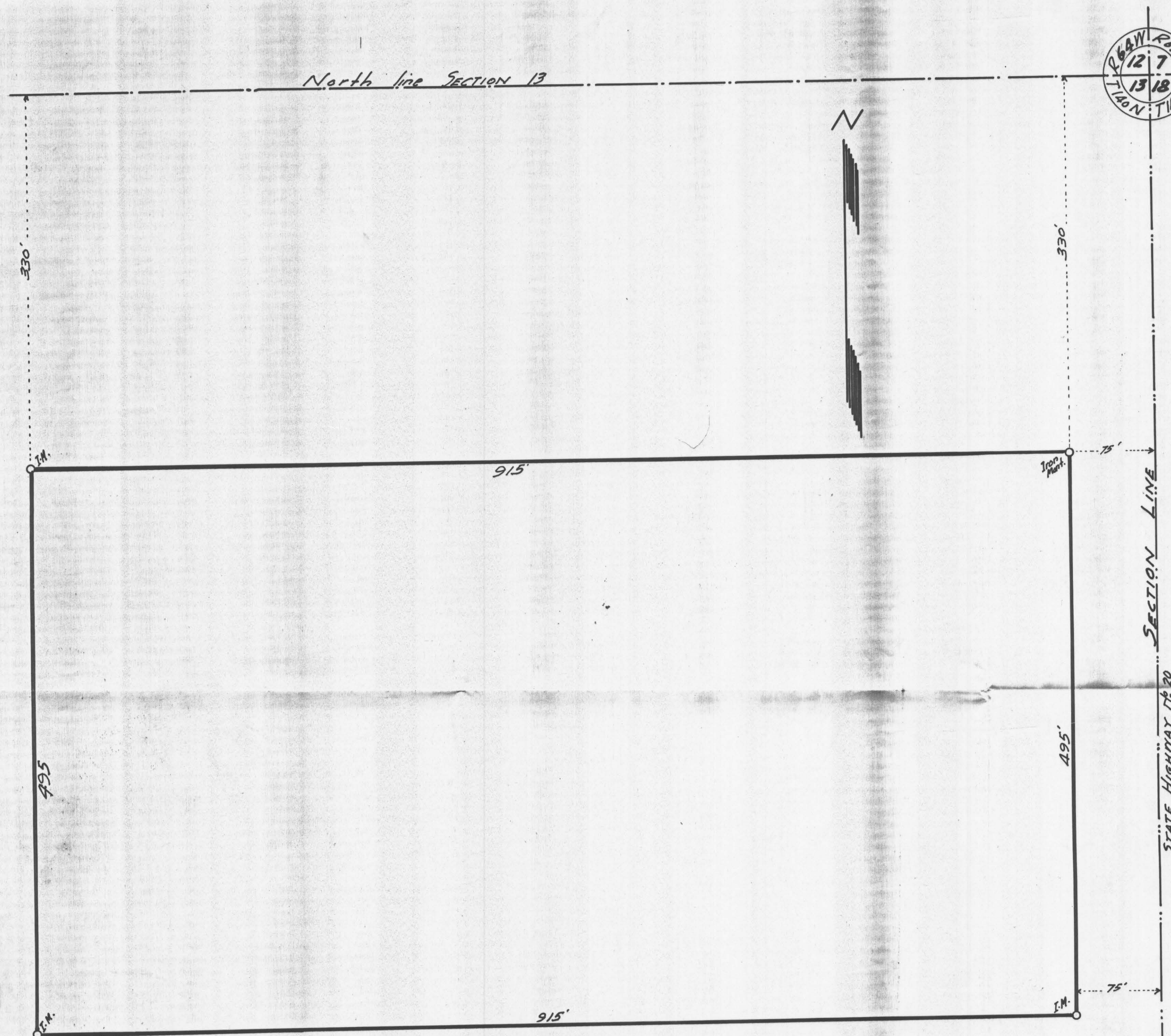


STUTSMAN COUNTY



Notary Public, Hennepin County, Minnesota
My Commission Expires June 26 1958



PLAT
OF
SUNSET MEMORIAL GARDENS
IN
A PART OF THE N.E. $\frac{1}{4}$ OF N.E. $\frac{1}{4}$ SEC. 13-140-64
STUTSMAN COUNTY, NORTH DAKOTA
SCALE: 1 in. = 60 FT.
H.R. Grove
Registered Surveyor Minn. No. 1101



— DEDICATION —
STATE OF NORTH DAKOTA }
COUNTY OF CASS }
This is to certify that **SUNSET MEMORIAL GARDENS, Inc.** a North Dakota corporation, is the owner of the tract of land as shown and described hereon and that it caused the same to be surveyed, subdivided and platted.
SUNSET MEMORIAL GARDENS, Inc. does hereby dedicate all of the area shown and described hereon except that part heretofore dedicated for public road to cemetery purposes for the interment of human persons.
In witness whereof said **SUNSET MEMORIAL GARDENS, Inc.** has caused its certificate to be executed by its duly authorized officers and its corporate seal to be hereon affixed on this 11th day of JUNE, 1955 A.D.
Ray L. Johnson
President
Esther L. Cleveland
Secretary

STATE OF NORTH DAKOTA }
COUNTY OF STUTSMAN }
I, D.W. BUTTS a Notary Public in and for said County and State, do hereby certify that **Ray L. Johnson** personally known by me to be the same person whose name is subscribed to the foregoing instrument as such President of **Sunset Memorial Gardens Inc.** appeared before me this day in person and acknowledged that he signed the annexed plat as his own free and voluntary act and as the free and voluntary act of said corporation for the uses and purposes therein set forth.
Given under my hand and notarial seal this 11th day of JUNE, 1955 A.D.
My commission expires AUGUST 24, 1955
D.W. Butts
Notary Public, STUTSMAN Co., N. D.

STATE OF NORTH DAKOTA }
COUNTY OF STUTSMAN }
I, Esther L. Cleveland a Notary Public in and for said County and State, do hereby certify that **Esther L. Cleveland** personally known to me to be the same person whose name is subscribed to the foregoing instrument as such Secretary of **Sunset Memorial Gardens, Inc.** appeared before me this day in person and acknowledged that she signed, sealed and delivered the annexed plat as her own free and voluntary act and as the free and voluntary act of said corporation for the uses and purposes therein set forth.
Given under my hand and Notarial seal this 11th day of JUNE, 1955 A.D.
My commission expires AUGUST 24, 1955
Esther L. Cleveland
Notary Public, STUTSMAN Co., N. D.

— CERTIFICATE —
STATE OF NORTH DAKOTA }
COUNTY OF STUTSMAN }
This is to certify that I, **H.R. Grove**, Registered Surveyor, State of Minnesota, at the request of the owner thereof, have surveyed, subdivided and platted for cemetery purposes the following described property as shown on the annexed plat which is a correct representation of said survey, being a part of the North East Quarter of the North East quarter Section 13, Township 140 North, Range 64 West, and more particularly described as follows: Beginning at a point 75 feet West and 330 feet South of the North East corner Section 13, Township 140 North, and Range 64 West, thence South parallel with the East line of said Section 13, 495 feet, thence West parallel with the North line of said Sec. 13, 915 feet, thence North parallel with the East line of said Sec. 13, 495 ft., thence East parallel with the North line of said Sec. 13, 915 feet to the place of beginning, containing 11.25 acres, less road rights of Way.
H.R. Grove
Registered Surveyor, Minn. No. 1101

STATE OF NORTH DAKOTA }
COUNTY OF STUTSMAN }
I, P. J. [Signature] a Notary Public in and for said County and State, do hereby certify that **H.R. Grove**, personally known by me to be the person described in and who executed the within instrument and acknowledged to me that he executed the same as his free act and deed.
My commission expires NOV. 20, 1959
P. J. [Signature]
Notary Public, CLAY COUNTY, MINN.
My commission expires NOV. 20, 1959.

State of North Dakota }
County of Stutsman }
Register of Deeds Office }
225513
I hereby certify that the annexed instrument was filed for record in this office on this 13 day of JUNE, A.D. 1955 at 9 o'clock A. M. and was duly recorded in Book of Plats at Page
[Signature]
Register of Deeds. JUN 3 1955

State of North Dakota }
County of Stutsman, }
Office of County Auditor }
I hereby certify that all delinquent taxes and special assessments on the above tract are paid and transfer is entered.
[Signature]
County Auditor

MASONIC GARDEN REPLAT

SECTION "E"

SUNSET MEMORIAL GARDENS

JAMESTOWN, NORTH DAKOTA
STUTSMAN COUNTY

316



236452.
STATE OF NORTH DAKOTA, ss.
STUTSMAN COUNTY.
I hereby certify that the within instrument
was filed in this office.
SEP 09 1958
at 9 o'clock A.M. and was duly recorded
By Harold H. Hays Register of Deeds
Deputy

This is to certify that Sunset Memorial Gardens, Inc., a North Dakota Corporation is the owner of the following tract of land to wit: The East 30 1/2 feet of 'Masonic Garden Section E', Sunset Memorial Gardens, Stutsman County, Jamestown, North Dakota as filed for record in Plat Book B Pages 12 and 13 Register of Deeds Office, Stutsman County Court House Dec. 18, 1956 being a part of Section 13, Township 140 North, Range 64 West of the 5th Principal Meridian, have subdivided and platted in the manner shown on the above plat for cemetery purposes.

In Witness thereof, said Sunset Memorial Gardens, Inc., has caused its certificate to be executed by its duly authorized officers and its corporate seal to be affixed on this 3 day Sept., 1958

H. O. Johnson
Secretary

Ray E. Limbrecht
President

State of Iowa
County of Blackhawk
I, Aldene Taylor, a Notary Public in and for said county, in the State aforesaid, do hereby certify that Ray E. Limbrecht and H. O. Johnson, personally known to me to be the same persons whose names subscribed to the foregoing instrument as President and Secretary of Sunset Memorial Gardens, Inc., appeared before me this day in person and acknowledged that they signed the annexed plat as their own free and voluntary act of said Corporation for the uses and purposes therein set forth.

Given under my hand and notarial seal this 3 day of September, 1958

Aldene Taylor
Notary Public, Blackhawk County, Iowa
My Commission Expires July 4, 1962

This is to certify that I, P. M. Barnes as North Dakota Registered Engineer, at the request of the Owner thereof, have platted the property as shown on the annexed plat as Masonic Garden Replat Section "E" Sunset Memorial Gardens, Stutsman County, Jamestown, North Dakota, that distances shown on the plat are in feet and inches and that the plat is correct and true to the best of my knowledge and belief.

P. M. Barnes
Civil Engineer
N.D. Reg. Engr. No. 7

State of North Dakota
County of Barnes
On this 8th day Sept., 1958 before me Anton Christ a Notary Public in and for said County and State, personally appeared P. M. Barnes to me well known to be the person described in and who executed the following instrument and acknowledged to me that he executed the same.

Anton Christ
Notary Public, Barnes County, North Dakota
My Commission Expires Feb. 19, 1963.

Filed for record in this office on the day of A.D. 19 at o'clock

Harold H. Hays
Register of Deeds

ROBINSON ENGINEERING CO.
WATERLOO, IOWA
816

316