


875.75' East of Northwest corner of Sec. 5-141-64.

230.75'



Plat of Saint Margaret's Cemetery
Buchanan, North Dakota.

Description of lands in Saint Margaret's Cemetery in Section 5-141-64, described as follows.
Commencing at a point 875.75 feet east of the Northwest corner of Section five (5) in Township one hundred forty one (141), North, of Range sixty four (64), West; thence easterly along the northerly boundary line of said section 230.75 feet; thence southerly and at right angles with the line last described, 379 feet; thence westerly and at right angles with the line last described 230.75 feet; thence northerly and at right angles with the line last described 379 feet, or to the place of beginning, containing 2 acres more or less.

DEDICATION.
BE IT KNOWN, that the undersigned, Trustees for and proprietors of the Saint Margaret's Cemetery of Buchanan, North Dakota, have caused the survey and plat to be made of the Saint Margaret's Cemetery, and they do hereby dedicate the platted lands to the use of burying the dead, and the avenues or driveways and all lots are particularly described and set forth on the plat with numbers and dimensions. The figures representing dimensions or distances denote feet and decimals thereof, and as shown on the plat are in all respects, correct and true.

By [Signature] Trustee
[Signature] Trustee
[Signature] Trustee

State of North Dakota } SS
County of Stutsman }

On this 2nd day, day of November in the year 1931 before, me a Notary Public personally appeared [Signatures] known to me to be the trustees of the Saint Margaret's Cemetery that is described herein and that they executed the foregoing instrument.

[Signature]
Notary Public, Stutsman County, No. Dak.
My Commission expires April 7th 1932

Surveyor's Certificate.
I hereby certify that at the request of the Trustees of Saint Margaret's Cemetery of Buchanan, North Dakota, I have made the survey and the annexed plat of Saint Margaret's Cemetery, and that said survey and plat are accurate and correct.

[Signature] Surveyor.

State of North Dakota } SS
County of Stutsman }

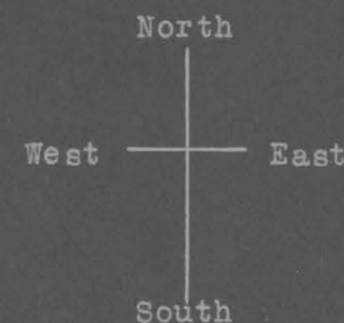
On this 15th day, day of October in the year 1931 before, me a Notary Public personally appeared H. H. Hurning, known to me to be the surveyor who is described in and who executed the foregoing instrument and acknowledged to me that he executed the same from actual survey thereof.

[Signature]
Notary Public, Stutsman County, No. Dak.
My Commission expires Nov. 1st 1932

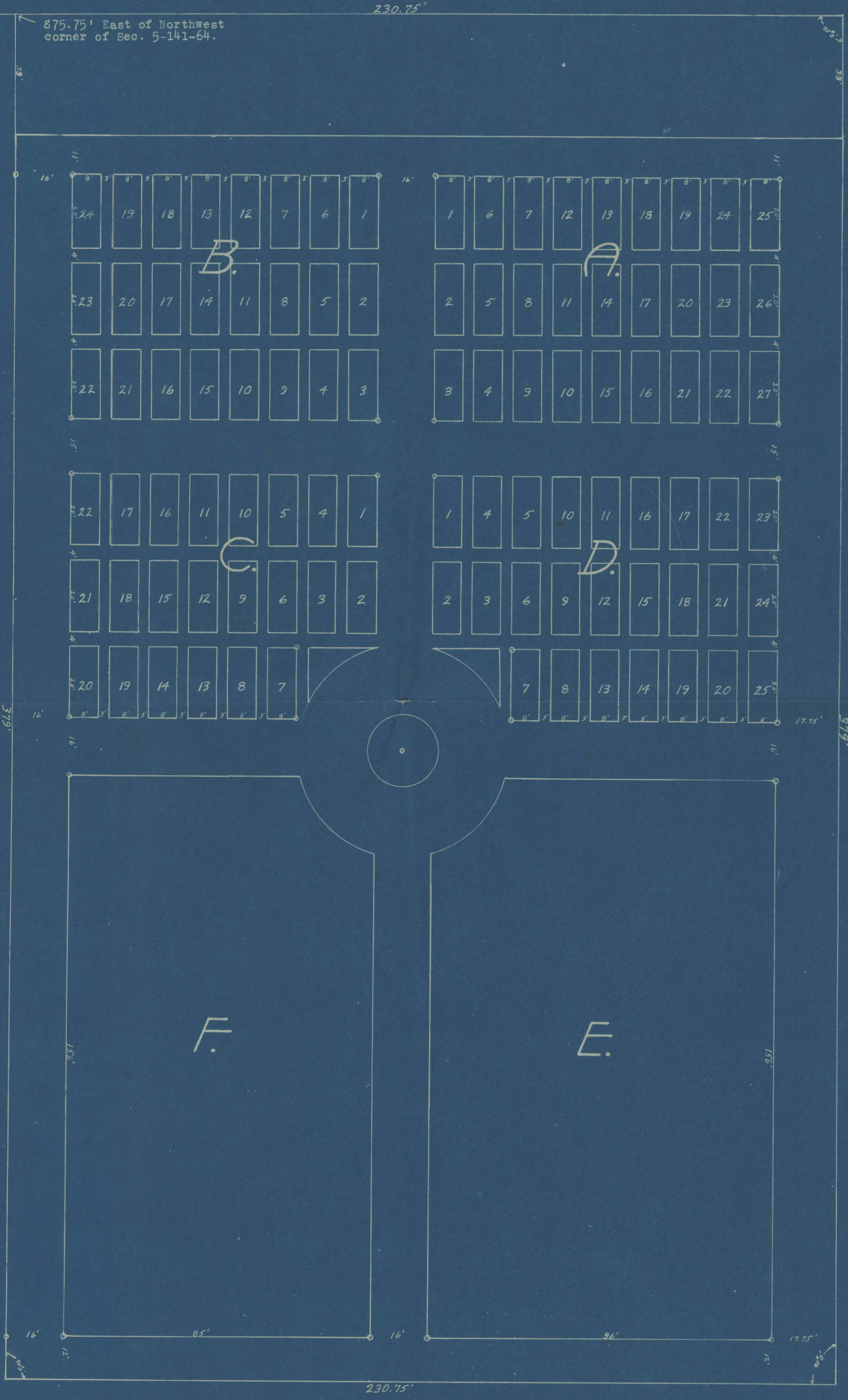
Office of Register of Deeds }
County of Stutsman } SS
State of North Dakota }

I hereby certify that the above and foregoing plat was filed in this office for record on this 2 day of Nov 1931 at 4 o'clock P.M.

[Signature]
Register of Deeds.



Scale 20' = 1"



Plat of Saint Margaret's Cemetery
Buchanan, North Dakota.

Description of lands in Saint Margaret's Cemetery in Section 5-141-64, described as follows. Commencing at a point 875.75 feet east of the Northwest corner of Section five (5) in Township one hundred forty one (141), North, of Range sixty four (64), West; thence easterly along the northerly boundary line of said section 230.75 feet; thence southerly and at right angles with the line last described, 379 feet; thence westerly and at right angles with the line last described 230.75 feet; thence northerly and at right angles with the line last described 379 feet, or to the place of beginning, containing 2 acres more or less.

DEDICATION. BE IT KNOWN, that the undersigned, Trustees for and proprietors of the Saint Margaret's Cemetery of Buchanan, North Dakota, have caused the survey and plat to be made of the Saint Margaret's Cemetery, and they do hereby dedicate the platted lands to the use of burying the dead, and the avenues or driveways and all lots are particularly described and set forth on the plat with numbers and dimensions. The figures representing dimensions or distances denote feet and decimals thereof, and as shown on the plat are in all respects, correct and true.

By Ans. Johnson Trustee
Ans. Johnson Trustee
Ans. Johnson Trustee

State of North Dakota }
County of Stutsman } SS

On this 2nd day, day of November in the year 1931 before, me a Notary Public personally appeared Ans. Johnson, Trustee, and Ans. Johnson known to me to be the trustees of the Saint Margaret's Cemetery that is described herein and that they executed the foregoing instrument.

W. J. ...
Notary Public, Stutsman County, No. Dak.
My Commission expires April 1st 1932

Surveyor's Certificate. I hereby certify that at the request of the Trustees of Saint Margaret's Cemetery of Buchanan, North Dakota, I have made the survey and the annexed plat of Saint Margaret's Cemetery, and that said survey and plat are accurate and correct.

H. H. Hurning Surveyor.

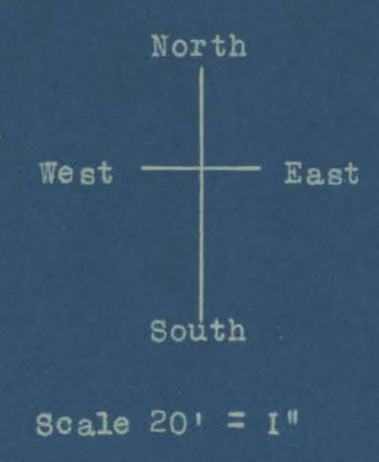
State of North Dakota }
County of Stutsman } SS

On this 15th day, day of October in the year 1931 before, me a Notary Public personally appeared H. H. Hurning, known to me to be the surveyor who is described in and who executed the foregoing instrument and acknowledged to me that he executed the same from actual survey thereof.

Charles ...
Notary Public, Stutsman County, No. Dak.
My Commission expires Jan 1st 1932

Office of Register of Deeds }
County of Stutsman } SS
State of North Dakota }

I hereby certify that the above and foregoing plat was filed in this office for record on this 2 day of Nov 1931 at 4:00 P.M.
Wm. B. Witt
Register of Deeds.



*St. Margaret's
Cemetery
Buchanan*

149304

COUNTY OF STUTSMAN, 1st DIST.
STATE OF NORTH DAKOTA, 1st DIST.
I hereby certify that the within instrument
was filed for record in this office on the 2
day of July 1931 at 4 o'clock
P.M. and was duly recorded in Book A
of PLATS Page 217-218
By Erving E. Nix Register of Deeds
Deputy

pt 2 1/2

*St. Margaret's
Cemetery
Buchanan*

