

219

MOTEL 6 ADDITION

To The City of Jamestown
A Replat of Part of Lowry's Subdivision of the
S.E. 1/4, Sec. 2, T139N, R64W,
Stutsman County, North Dakota

DECLARATION OF PLAT:

MOTEL 6, INC, a Delaware corporation with offices in Santa Barbara, California 93105, hereby declares and makes known that they did recently cause to be surveyed and laid out and platted a plat of MOTEL 6 ADDITION to the City of Jamestown, North Dakota, and do agree to said plat as shown attached hereto.

Dated: 6 Aug 1979

For MOTEL 6, INC

by James A. Lucas
Executive Vice President-Finance

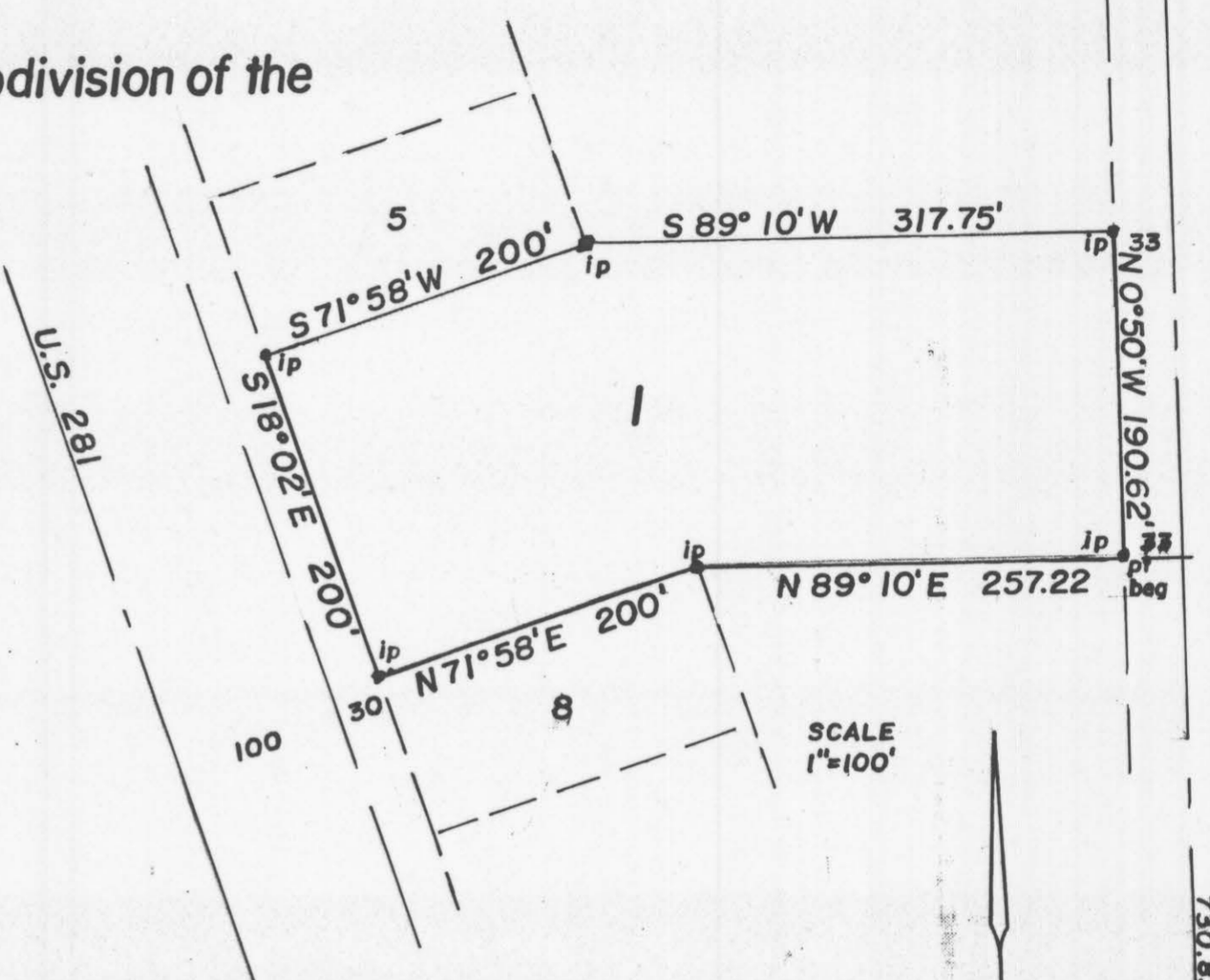

by John M. Diegales Jr.
Vice President and Treasurer

COUNTY OF)
STATE OF CALIFORNIA) SS.

Before me, a Notary Public in and for said County and State, personally appeared James A. Lucas and John M. Diegales Jr., known to me to be officers of MOTEL 6, INC. as described in the above instrument, and they acknowledged to me that the corporation executed the above.

Dated: August 6, 1978

Fern Green Erikson
Notary Public,
My Commission expires _____
County, California



SURVEYORS CERTIFICATE:

I, Donald Wenaas, a Registered Professional Engineer and Land Surveyor in the State of North Dakota, and as surveyor of the attached plat of MOTEL 6 ADDITION to the City of Jamestown, do declare and make known that said plat is a part of Block 1 and all of Lots 6 and 7, Block 5, LOWRY'S SUBDIVISION of the Southeast Quarter (SE 1/4) of Section Two (2), Township One Hundred and Thirty Nine North (T139N) of Range Sixty Four West (R64W) in Stutsman County, North Dakota, and is more particularly described as follows:

Beginning at a point that is 730.83 feet N 0° 50' W along the East line of the SE 1/4 of Section 2, T139N, R64W, and S 89° 50' W a distance of 33 feet from the Southeast corner of said SE 1/4, hence from this point of beginning N 0° 50' W for a distance of 190.62 feet, hence S 89° 10' W for a distance of 317.75 feet, more or less to the NE'ly corner of what was Lot 6, Block 5, said LOWRY'S SUBDIVISION, hence S 71° 58' W along the Northerly line of said Lot 6 for a distance of 200 feet, hence S 18° 02' E along the Westerly line of Lots 6 and 7 for a distance of 200 feet to the Southerly corner of what was Lot 7, said Block 5, hence N 71° 58' E for a distance of 200 feet to the Southeasterly corner of said Lot 6, hence N 89° 10' E for a distance of 257.22 feet, more or less, to the point of beginning, Said parcel contains 2.176 acres, more or less, and is shown on the attached sketch.

I further certify that this plat of MOTEL 6 ADDITION was made by me from an actual survey thereof, and the same is correct and true to the best of my knowledge. The figures representing lengths, breadths and distances denote feet and decimal fractions thereof. At the time of surveying and laying out, the proprietors caused to be planted good and sufficient monuments conforming to the Statutes of the State of North Dakota, and the Ordinances of the City of Jamestown, covering the same.

Dated 9/10/79
Donald Wenaas
Donald Wenaas, Registered Professional Engineer and Land Surveyor, N. Dak.#626

Subscribed and sworn to before me on this 10th day of Sept A.D. 1979.
Quinn Fredrickson
My commission expires: 7-26-80

CERTIFICATES OF APPROVAL
CITY OF JAMESTOWN)
STATE OF NORTH DAKOTA) SS.

Examined and approved by the City Engineer
Dated: SEPT 4, 1979 Walde D. Kritsky
Walde D. Kritsky, City Engineer
Jamestown, North Dakota



Approved and Ordered filed by resolution of the City Council at its regular meeting on 2 July 1979.
Dated: Sept. 4, 1979 Allwin H. DeGroot
Allwin H. DeGroot, Mayor
City of Jamestown, North Dakota

Approved and recommended to the City Council by the City Planning Commission at its regular meeting on 13 June, 1979
Dated SEPT. 4, 1979 Richard M. Stoudt, Jr.
Richard M. Stoudt, Jr., President
City Planning Commission, Jamestown, N. Dak.

Attest:
As City Auditor of the City of Jamestown, North Dakota I hereby attest to the above approvals.
Dated: SEP 4, 1979 Rex C. Brisben
Rex C. Brisben, City Auditor
Jamestown, North Dakota

X 63912
STATE OF NORTH DAKOTA,)
COUNTY OF STUTSMAN,) SS.
I hereby certify that the within instrument was filed for record in this office.
SEP 11 1979
at 9 o'clock A.M. and duly recorded
Francis A. Wis

21
11/12



219

219