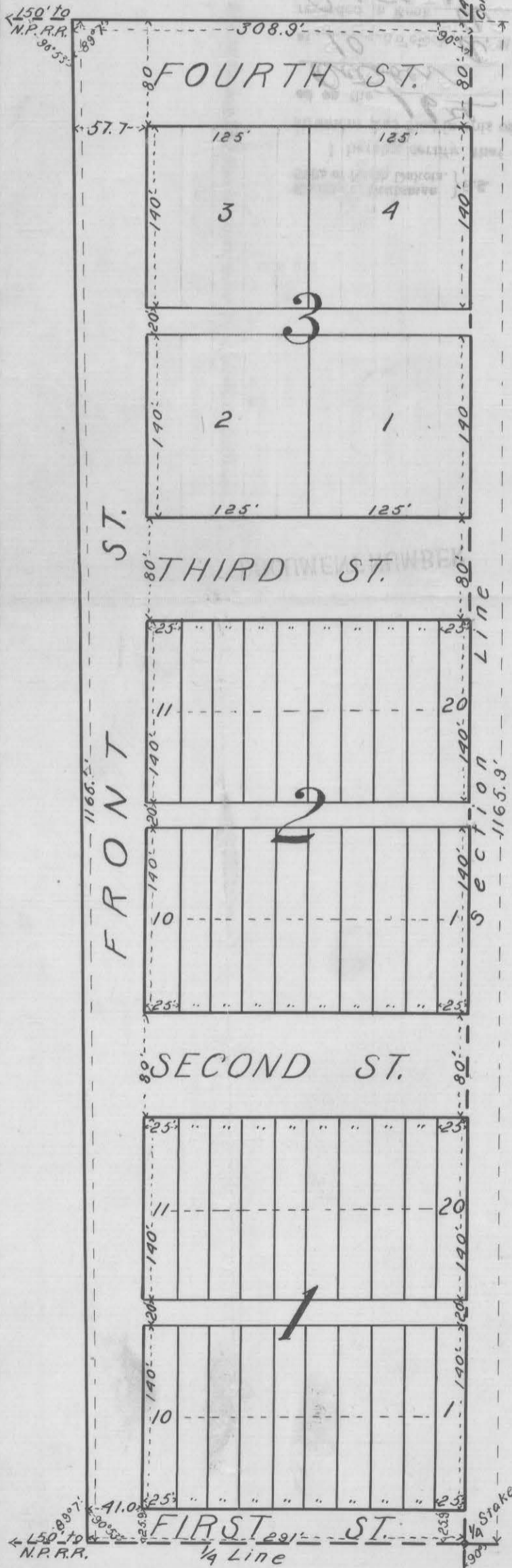
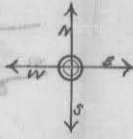


# THE MACK ADDITION

## TO

### YPSILANTI N. DAK.

Scale 1"=100'



The Mack Addition to Ypsilanti, N. Dak., is located on the N.E. 1/4 of Section 12, Township 138-R. 63, Stutsman Co., N. Dak., as fully described and set forth in the adjoining plat. It is more accurately located as follows: Beginning at the western 1/4 Stake, thence in a northerly direction along the Section Line, One thousand One hundred Sixty-five and nine tenth feet (1165.9'), thence turning an angle of ninety degrees (90°) in a westernly direction Three hundred Eight and nine tenths (308.9'), thence turning an angle of Ninety degrees and Fifty-three minutes (90°53') in a southerly direction One thousand One hundred Sixty-six feet (1166') to the 1/4 line, thence turning an angle of Eighty-nine degrees and seven minutes (89°7') in an easterly direction, along the 1/4 line, Two hundred Ninety-one feet (291') to the place of beginning.

For monuments, the western 1/4 Stake and the northeastern corner Stake were used. The old stakes were found and iron stakes driven down directly thru the center of them.

I hereby certify that The Mack Addition was platted by me in the month of August 1908, and is correct to the best of my knowledge and belief.

E.M. Baker.  
(Civil Engineer)

State of North Dakota }  
County of La Moure } S.D.

On this 10th day of Sept. 1908, before me, E.H. Baker, County Judge in and for said County and State personally appeared, E.M. Baker, to me known to be the person who signed the above certificate, and acknowledged the same to be his free act and deed.

E.H. Baker  
County Judge.  
La Moure Co., N.D.

I, A.D. Mack, the owner of the premises covered by this Plat, do hereby grant, donate and dedicate to the Public all streets and alleys shown on this Plat, for purposes of travel; and the land covered (streets and alleys) by this grant, donation and dedication, is hereby granted and conveyed into the Village of Ypsilanti, County of Stutsman, State of North Dakota, in trust for the use and purposes set forth, expressed or intended in this dedication. Dated September 10th, 1908.

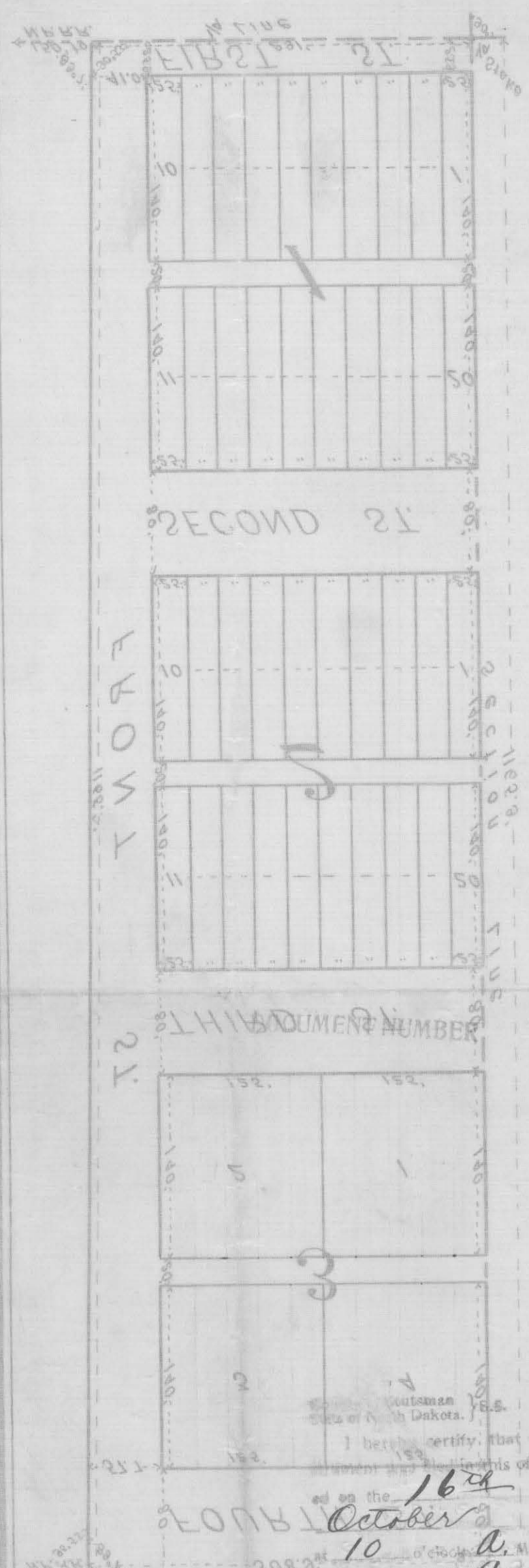
A.D. Mack,

State of North Dakota }  
County of La Moure } S.D.

On this 10th day of September, A.D. 1908 before me B. H. Loppnow a Notary Public personally appeared A. D. Mack, known to me to be the person described in and who executed the above dedication and acknowledged that he executed the same freely and voluntarily.

B. H. Loppnow

Notary Public, La Moure County, N. D.  
My commission expires July 31, 1912.



O.D. indicated to look for out no  
 the government building just for a moment  
 indicated passing out of an of general  
 indicated this was possible  
 indicated this was possible  
 indicated this was possible

Handwritten signature or initials.

the surveyor's business will be done with  
 the surveyor's business will be done with  
 the surveyor's business will be done with

H.D. our work 2001. Right to look with  
 H.D. our work 2001. Right to look with  
 H.D. our work 2001. Right to look with

35640  
 35640  
 35640

of 1881 saw northward from the  
 of 1881 saw northward from the  
 of 1881 saw northward from the

October 16<sup>th</sup>  
 10 o'clock A.M. and was duly  
 recorded in Book A of Plate  
 150  
 George Mackenzie  
 By Charles  
 Deputy.

225  
 225  
 225

THE MACK ADDITION  
 Andrew Stewart  
 A. Parkison

10am 10/16 225 chq