

PLAT OF BLOCK 1
LEWIS ADDITION
JAMESTOWN, N. DAK.

That part of the Southeast Quarter (SE¹/₄) of Section Thirty-five (35), Township One Hundred Forty (140), Range Sixty-four (64), located in Stutsman County, North Dakota, and more particularly described as follows:

Beginning at the southeast corner of the Southeast Quarter (SE¹/₄) of said Section Thirty-five (35), thence West along the South Section Line One Hundred Ninety-eight (198) Feet, thence north Two Hundred Twenty (220) Feet, thence east One Hundred Ninety-Eight (198) Feet to the east section line, thence south Two Hundred Twenty (220) Feet to the southeast corner of the Southeast Quarter (SE¹/₄), the place of beginning.

T140N
34/35 R64W
T139W

T140N
35/36 R64W
T139N

87

87

PLAT OF BLOCK 1, LEWIS ADDITION

SURVEYOR'S CERTIFICATE

I, Gilbert F. Petersen, a Registered Land Surveyor, in the State of North Dakota, hereby certify that this plat is, to the best of my knowledge and belief, a true and correct representation of the plat of Lewis Addition to the City of Jamestown, North Dakota, as surveyed and platted by me in accordance with the statutes of the State of North Dakota and ordinances of the City of Jamestown, North Dakota, in such case made and provided. The attached plat together with the description thereon is made a part hereof and incorporated by reference hereto.


In Witness Whereof, I have hereunto set my hand this 13th day of March, 1958.


Gilbert F. Petersen

State of North Dakota)
County of Stutsman)

On this 13th day of March, 1958, before me personally appeared Gilbert F. Petersen, known to me to be the same person described in and who executed the within and foregoing instrument and acknowledged to me that he executed the same.

(Seal)


Notary Public for the County
of Stutsman
State of North Dakota
My commission expires: Oct. 1960

PROPRIETOR'S CERTIFICATE

Know all men by these presents, that Paul Lewis, Jamestown, North Dakota, being the Owner and the proprietor of Lewis Addition to the City of Jamestown, North Dakota; have caused said plat to be surveyed and platted as shown on the attached plat, and do hereby donate and dedicate to public use forever the portion of street shown therein.


In Witness Whereof I have set my hand this 14th day of March, 1958.


Paul Lewis

State of North Dakota)
County of Stutsman)

On this 14th day of March, 1958, before me personally appeared Paul Lewis, known to me to be the same persons described in and who executed the within and foregoing instrument and acknowledged to me that they executed the same.



(Seal)


Notary Public for the County
of Stutsman
State of North Dakota
My commission expires: MARCH 20, 1963

CERTIFICATE OF APPROVAL

City of Jamestown
State of North Dakota

By resolution duly passed by the City Planning Commission of Jamestown, North Dakota, on the 2nd day of June, 1958, the attached plat of Lewis Addition of the City of Jamestown, North Dakota, was duly approved and accepted.



Dated: June 2, 1958
Attest:  City Auditor
APPROVED:  City Engineer


President

CERTIFICATE OF APPROVAL

City of Jamestown
State of North Dakota

By Resolution duly passed by the City Council of Jamestown, North Dakota, on the 7 day of July 9, 1958, 1958, the attached plat of Lewis Addition of the City of Jamestown, North Dakota, was duly approved and accepted and the plat ordered filed in the office of the Register of Deeds of Stutsman County, copy of same to be filed in the office of the City Auditor and City Engineer.

Dated: July 9, 1958
Attest:  City Auditor
APPROVED:  City Engineer


W. M. Westley, Mayor