

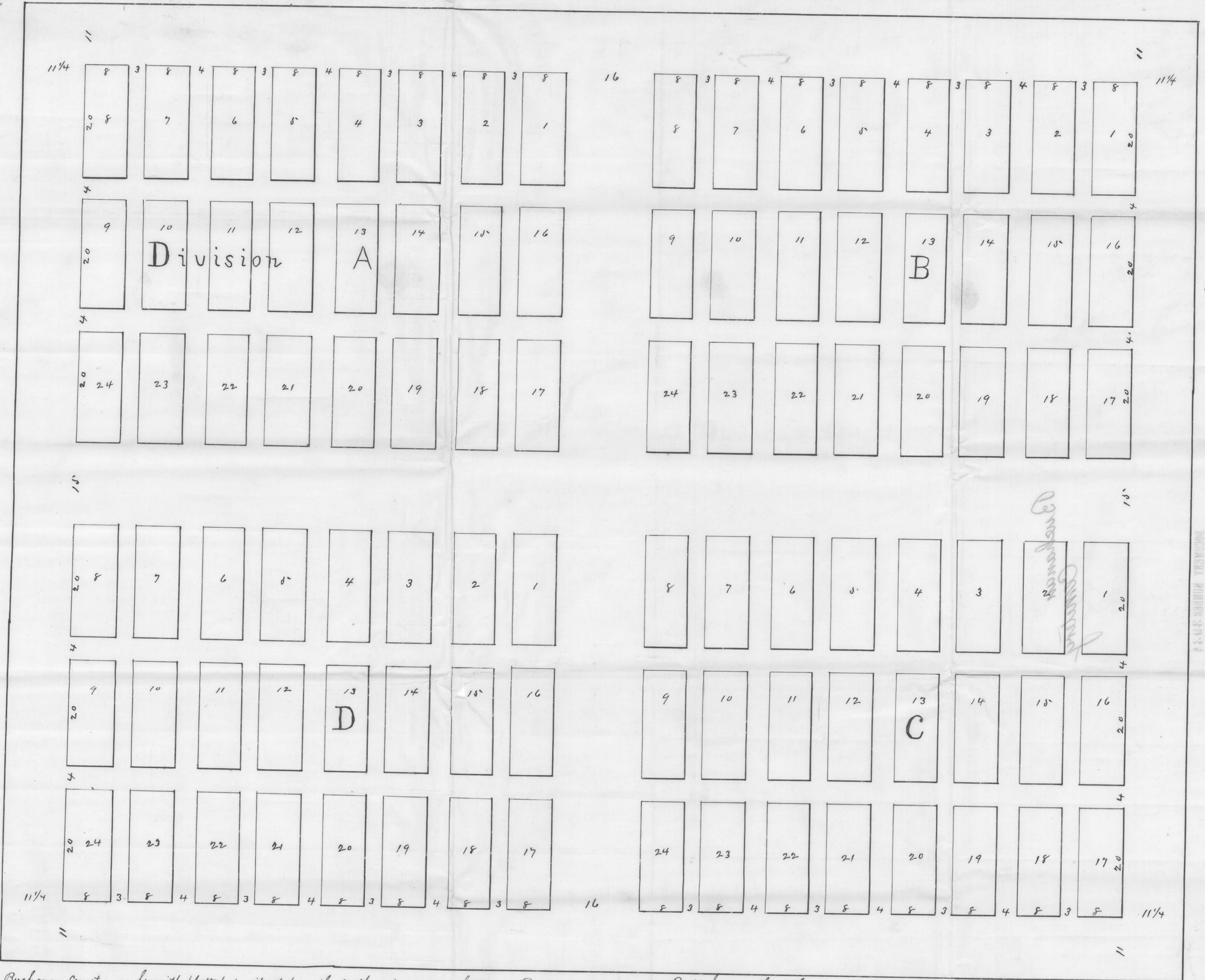


PLAT OF BUCHANAN CEMETERY

STUTSMAN CO ND

Scale 10 ft = 1 inch



Buchanan Cemetery as herewith platted is situated on the North west quarter of Section 5 T₁₄₁ R₆₄ and is more particularly described as follows, to-wit: Commencing at a point 640 feet East and 33 feet South of the North west corner of said Section 5 T₁₄₁ R₆₄, thence running East parallel to the north side of said Sec 5 for a distance of 214.5 ft. thence South at right angles to last named course for a distance of 173 ft. thence West at right angles to the last named course for a distance of 214.5 ft. thence North at right angles to the last named course for a distance of 173 ft to the place of beginning and containing One acre. The Avenues, alleys & walks are at right angles & parallel to the north line of said Section 5. All dimensions are shown in feet & or near the boundaries of the lots, Avenues, alleys &c. The whole is divided into four divisions, namely "A" "B" "C" and "D". The lots in each division are numbered from 1 to 24 inclusive, the numbers are shown at or near the center of the several lots. All lots are 20 ft in length and 8 ft in depth. All of which I certify to be correct.

J. F. Branch, Surveyor

Be it known that the undersigned owner and proprietor of that certain tract of land described as follows: being a portion of the North west quarter of Section 5 T₁₄₁ R₆₄ and more particularly described as follows, to-wit: commencing at a point 640 feet East, and 33 feet South of the Section corner at the North west corner of said Section 5, thence running East parallel to the north side of said Section 5 for a distance of 214.5 ft. thence South at right angles to the last named course for a distance of 173 feet, thence West at right angles to the last named course for a distance of 214.5 feet, thence North at right angles to the last named course for a distance of 173 ft to the place of beginning and containing One acre, has caused all and singular the Real Estate herein described to be platted as Buchanan Cemetery into lots, avenues and walks designated on said plat, to the end that said plat may be recorded as a cemetery for the purpose of burying the dead, according to the laws of the State of North Dakota, and has hereby dedicated the Avenues and walks as public highways for the use and purpose herein designated. In witness whereof we have hereunto set our hands & seals this 21 day of January A.D. 1899

State of North Dakota
County of Stutsman

On this 24th day of January A.D. 1899 personally appeared before me J. F. Branch, Surveyor, shown to me to be the person who is described in & who executed the within instrument & acknowledged that he executed the same.

C. E. McElroy
Register of Deeds
Stutsman Co. N. D.

State of North Dakota }
County of Stutsman } ss J. F. Branch, a Notary Public, within and for said County do hereby certify that on this 21st day of January 1899, personally came before me J. F. Branch, Notary Public, to me well known, as the person who executed the foregoing instrument and who acknowledged that they executed the same freely and voluntarily and for the purpose therein mentioned.

C. E. McElroy
Register of Deeds
Stutsman Co. N. D.

Buchanan Cemetery Association
By J. J. Jones, President
J. H. Keller, Secretary

